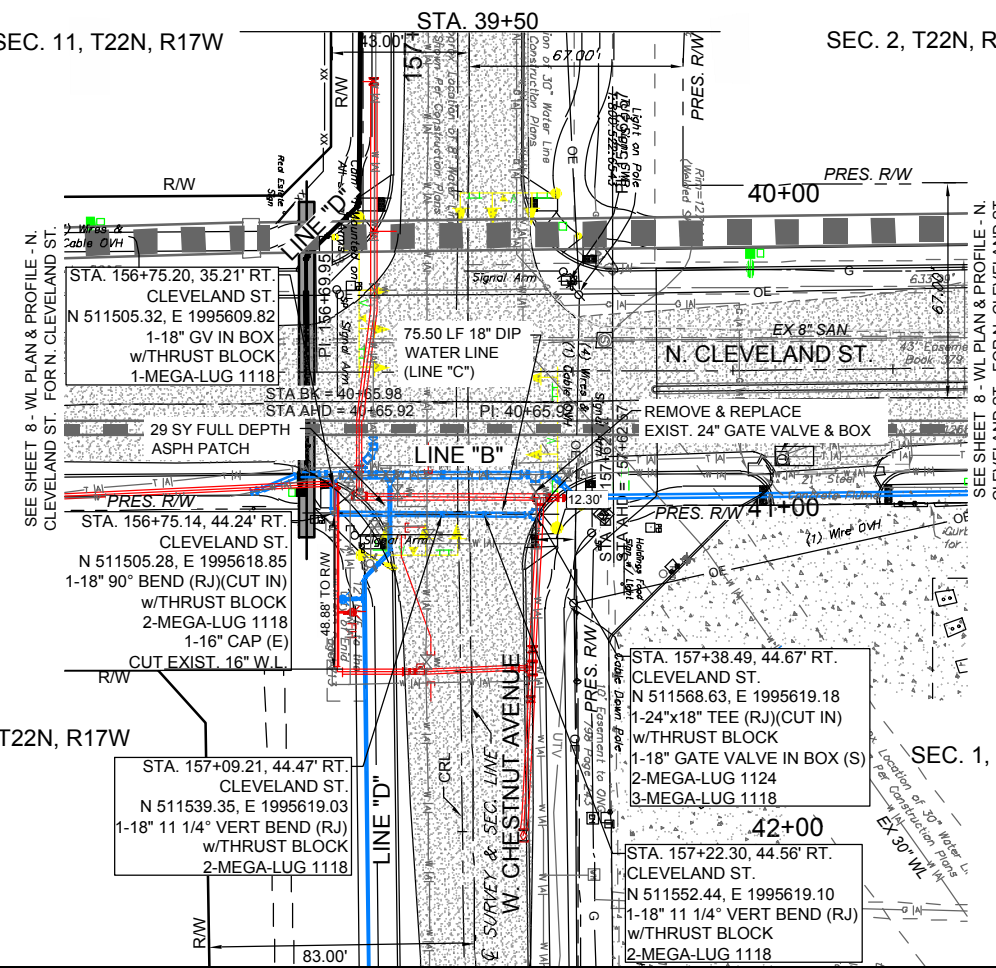
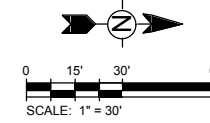


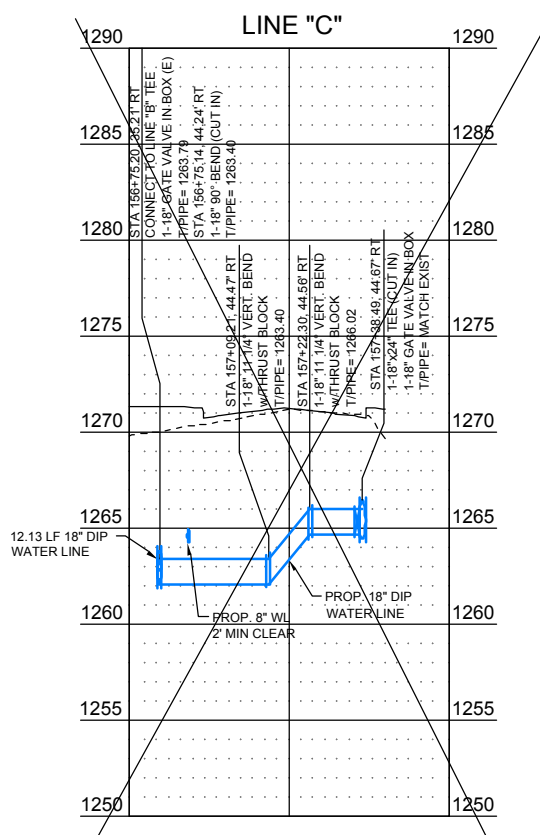
NOTE: WATERLINE DIMENSIONED FROM
C.R.L. TO CENTER OF PIPE
(SEE STATIONS & OFFSETS)

SEC. 11, T22N, R17W STA. 39+50 SEC. 2, T22N, R17W



BENCHMARK LLS 101
CLEVELAND C.L. SURVEY STA. 157+85.17, 49.62' RT. =
CHESTNUT C.L. SURVEY STA. 41+15.78, 67.83' LT.
CUT "X" ON TOP OF CURB EL. 1271.36

BENCHMARK LLS 102
CHESTNUT C.L. SURVEY STA. 45+89.65, 50.36' LT.
#3 BAR EL. 1268.86



RECORD DRAWING

N. CLEVELAND ST. - LINE "C"

CITY PROJECT: W-1406B SHEET NO. 9

GARFIELD COUNTY

9/22/2017 1:59:41 PM - P:\277121\31-27712-13001\CAD\SHSHEETFILES\WATERLINE PLANS\CHESTNUT WTR PLAN & PROFILE 1.DWG - SCHUMACHER, MIKE